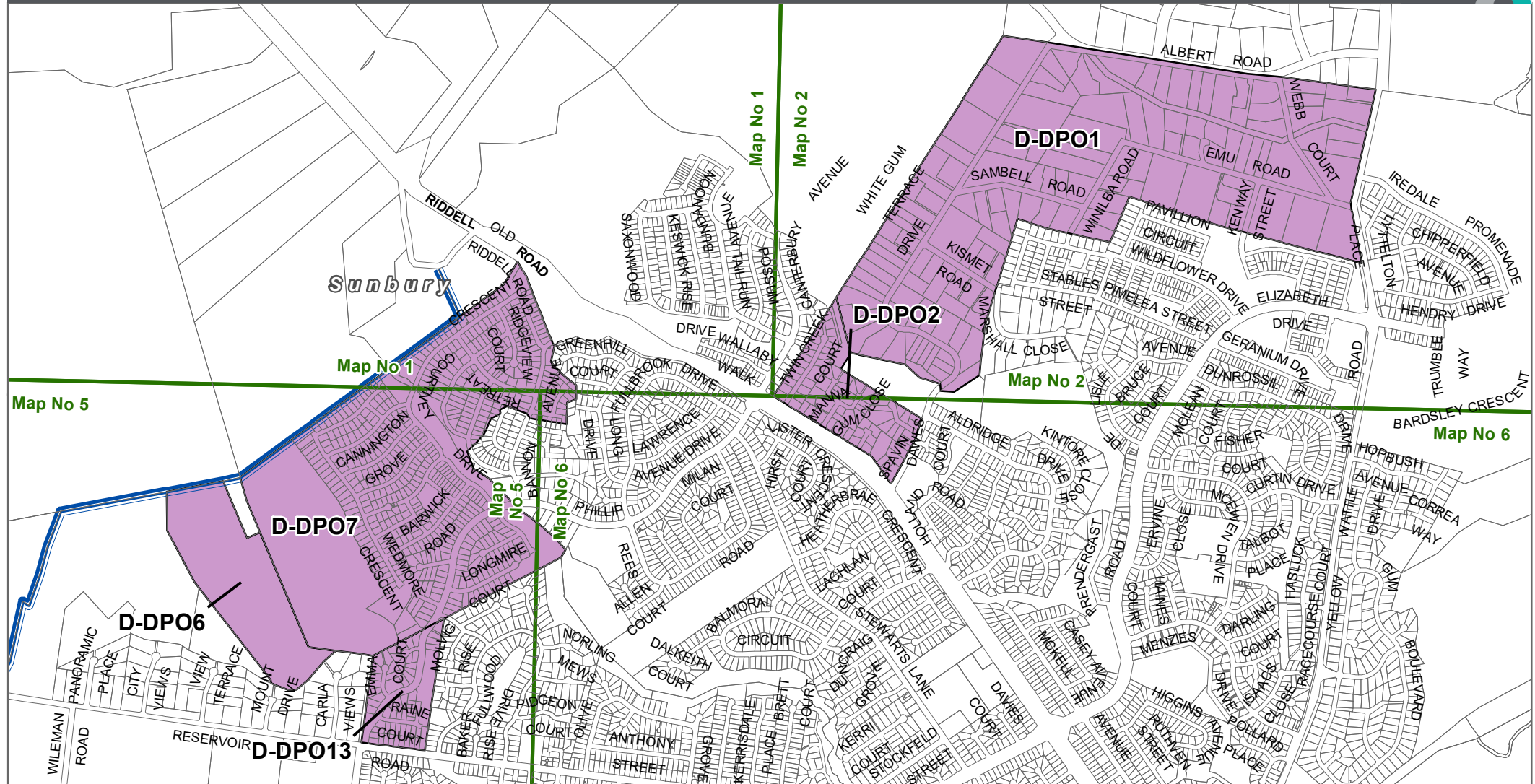





# HUME PLANNING SCHEME - LOCAL PROVISION AMENDMENT C263hume



### LEGEND

-  D-DPO - Area to be deleted from a Development Plan Overlay  
 Local Government Area  
 Urban Growth Boundary

**Disclaimer**  
This publication may be of assistance to you but the State of Victoria and its employees do not guarantee that the publication is without flaw of any kind or is wholly appropriate for your particular purposes and therefore disclaims all liability for any error, loss or other consequence which may arise from you relying on any information in this publication.

© The State of Victoria Department of Transport and Planning 2023

Planning Group

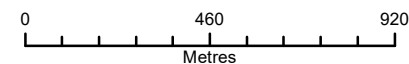
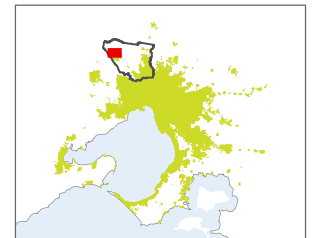
Print Date: 18/09/2023

Amendment Version: 1

Pa

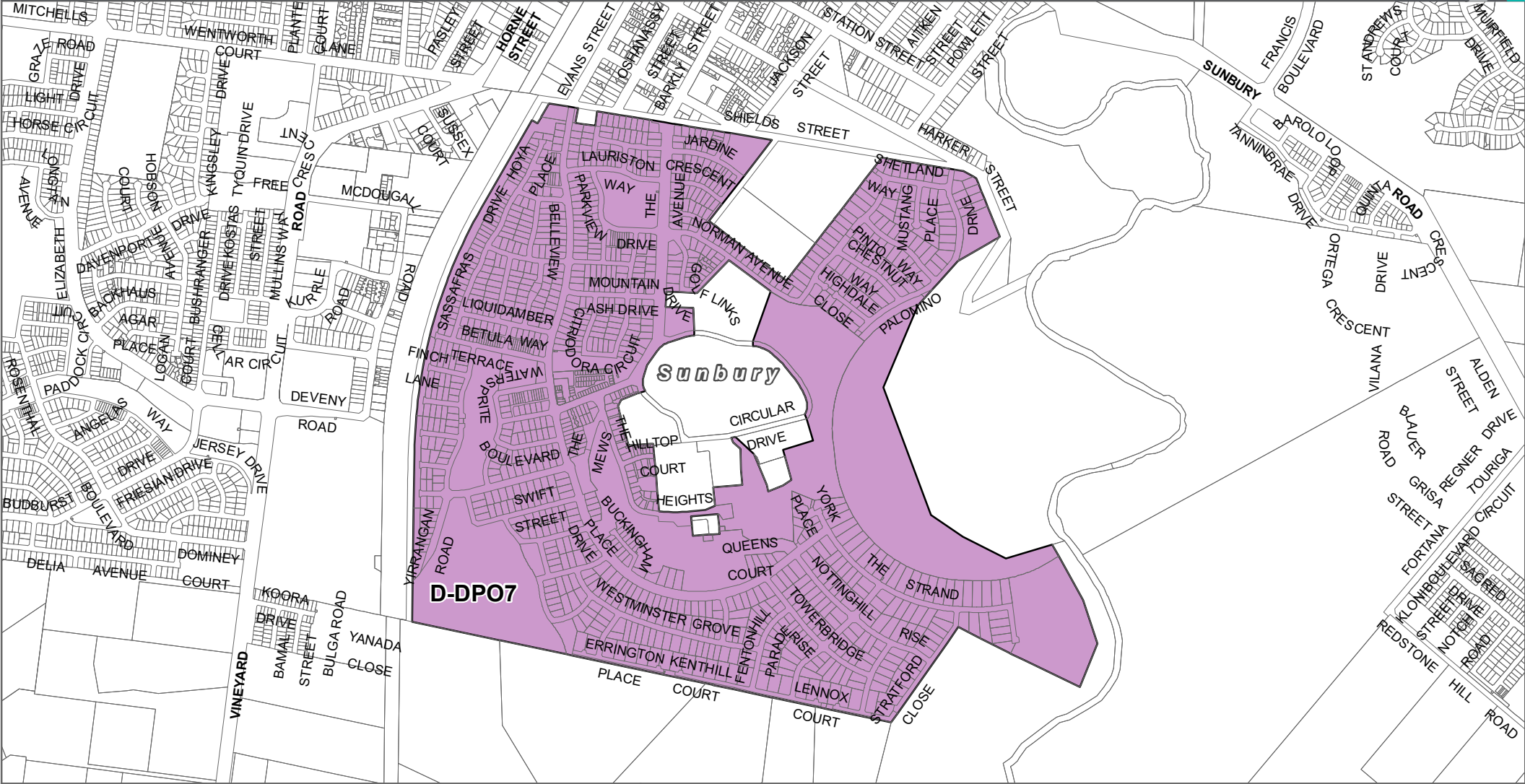


### Mapping Scheme Maps 1DPO, 2DPO, 5DPO & 6DPO

Department  
of Transport  
and Planning

# HUME PLANNING SCHEME - LOCAL PROVISION

## AMENDMENT C263hume



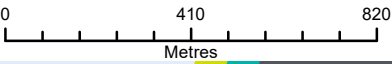
### LEGEND

- D-DPO - Area to be deleted from a Development Plan Overlay
- Local Government Area

Disclaimer  
This publication may be of assistance to you but the State of Victoria and its employees do not guarantee that the publication is without flaw of any kind or is wholly appropriate for your particular purposes and therefore disclaims all liability for any error, loss or other consequence which may arise from you relying on any information in this publication.

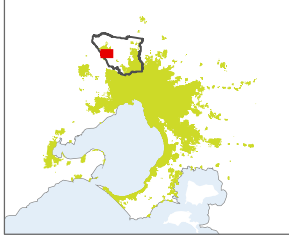
© The State of Victoria Department of Transport and Planning 2023

Planning Group  
Print Date: 18/09/2023  
Amendment Version: 1



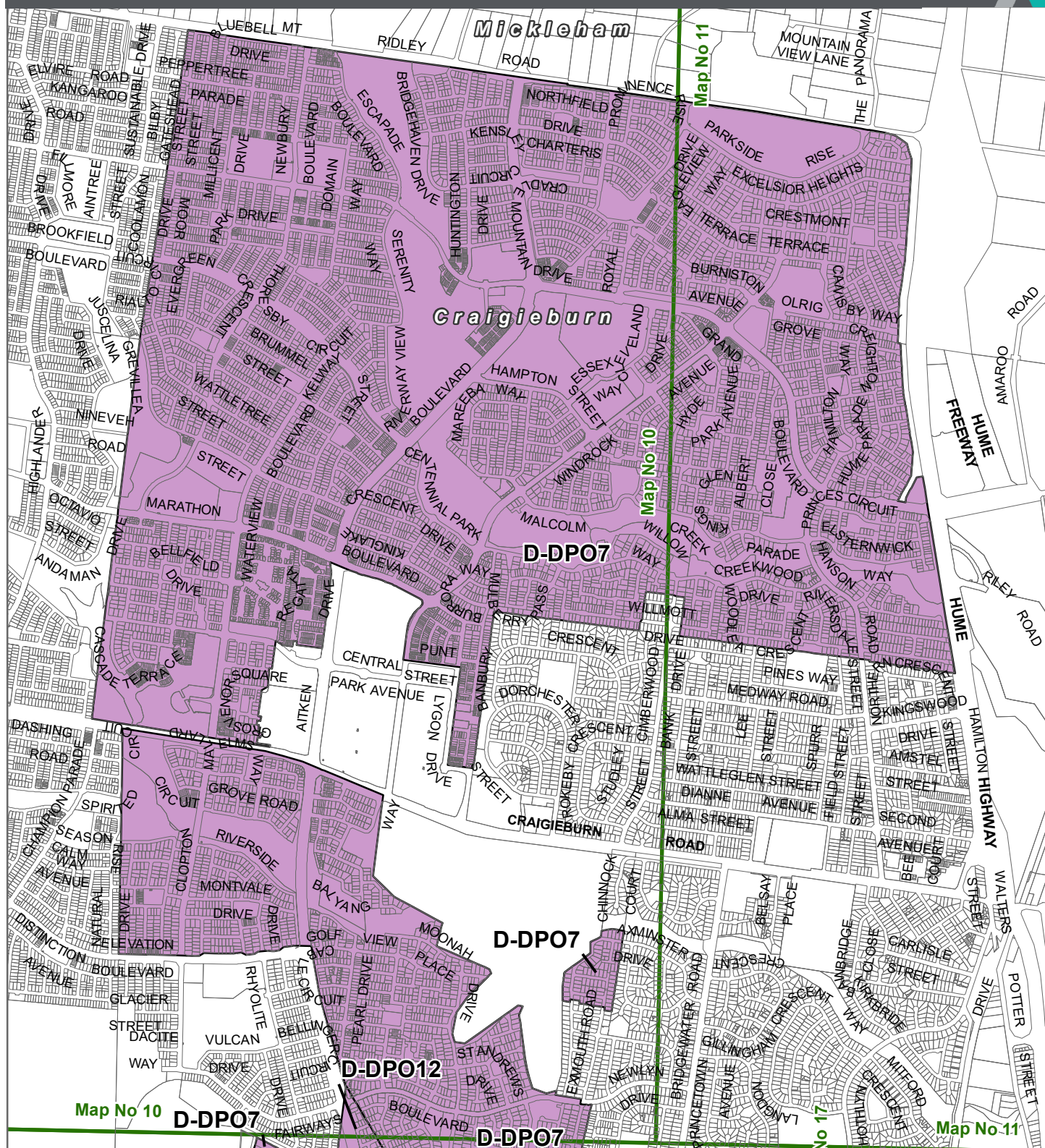
Department of Transport and Planning

Part of Planning Scheme Map 6DPO



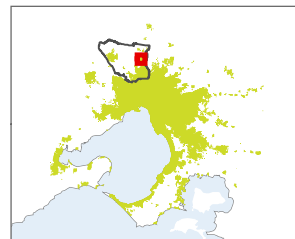
# HUME PLANNING SCHEME - LOCAL PROVISION

## AMENDMENT C263hume



### LEGEND

- D-DPO - Area to be deleted from a Development Plan Overlay
- Local Government Area



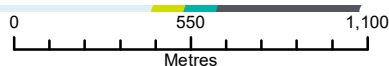
Part of Planning Scheme Maps 10DPO, 11DPO & 17DPO

### Disclaimer

This publication may be of assistance to you but the State of Victoria and its employees do not guarantee that the publication is without flaw of any kind or is wholly appropriate for your particular purposes and therefore disclaims all liability for any error, loss or other consequence which may arise from you relying on any information in this publication.

© The State of Victoria Department of Transport and Planning 2023

Planning Group  
Print Date: 18/09/2023  
Amendment Version: 1

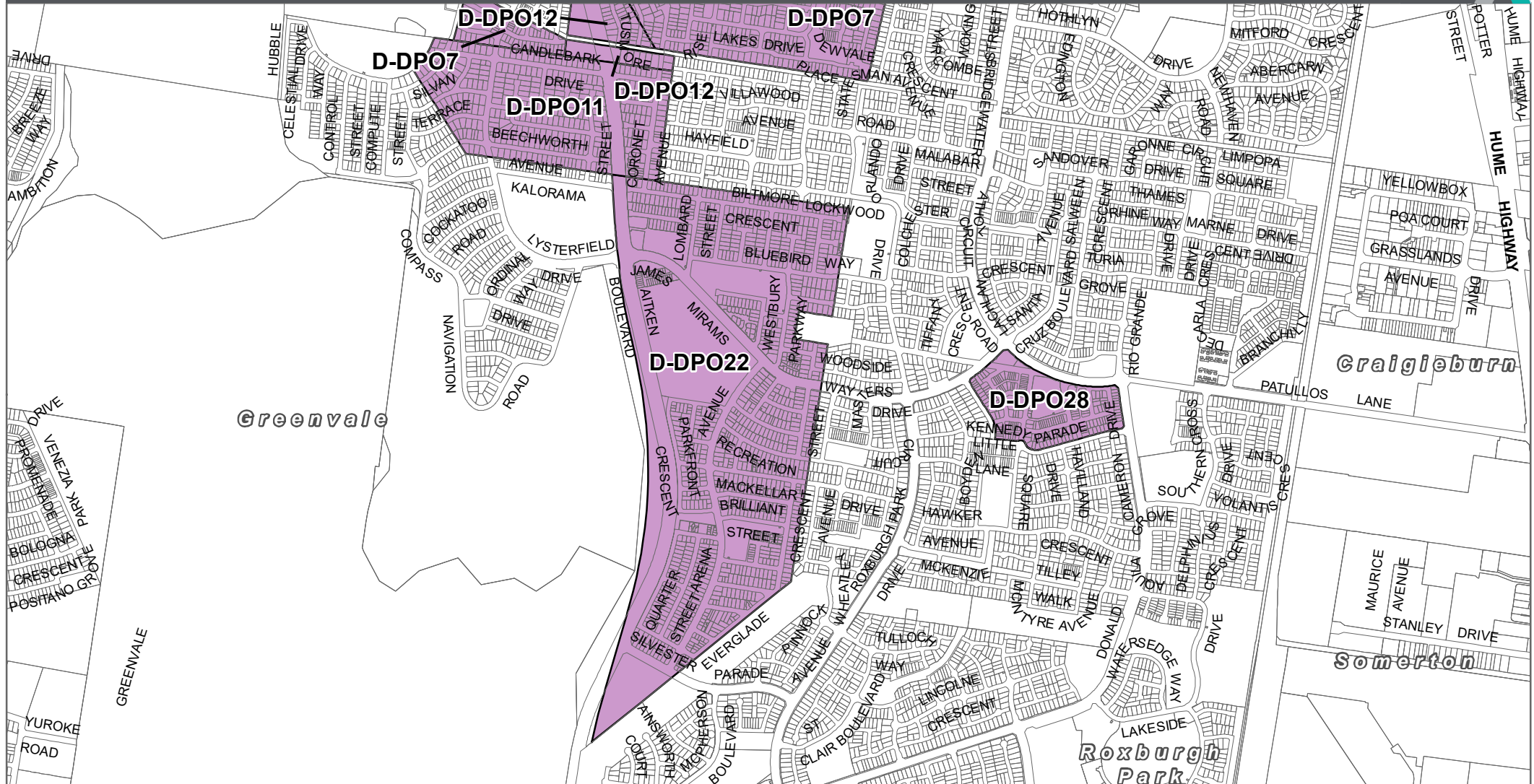


**VICTORIA**  
State Government

Department of Transport and Planning

# HUME PLANNING SCHEME - LOCAL PROVISION

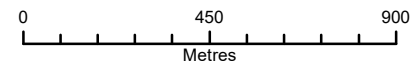
## AMENDMENT C263hume



**Disclaimer**  
 This publication may be of assistance to you but the State of Victoria and its employees do not guarantee that the publication is without flaw of any kind or is wholly appropriate for your particular purposes and therefore disclaims all liability for any error, loss or other consequence which may arise from you relying on any information in this publication.

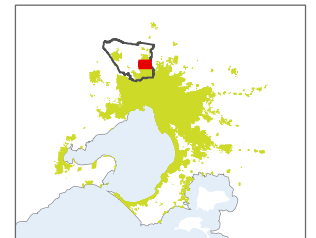
© The State of Victoria Department of Transport and Planning 2023

Planning Group  
 Print Date: 18/09/2023  
 Amendment Version: 1

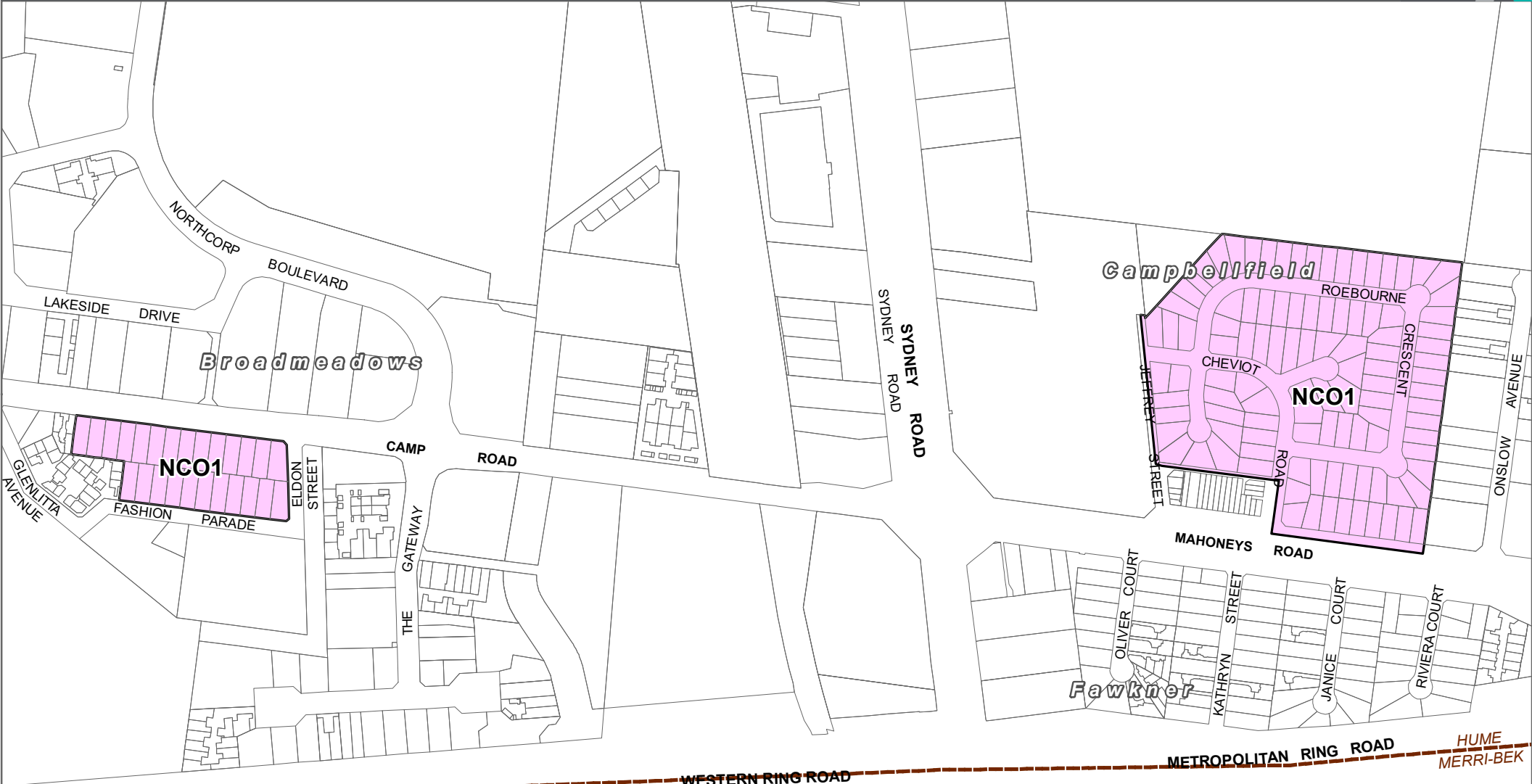


Department of Transport and Planning

Part of Planning Scheme Map 17DPO



HUME PLANNING SCHEME - LOCAL PROVISION  
AMENDMENT C263hume

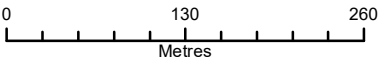


- LEGEND**
- NCO1 - Neighbourhood Character Overlay - Schedule 1
  - Local Government Area

**Disclaimer**  
This publication may be of assistance to you but the State of Victoria and its employees do not guarantee that the publication is without flaw of any kind or is wholly appropriate for your particular purposes and therefore disclaims all liability for any error, loss or other consequence which may arise from you relying on any information in this publication.

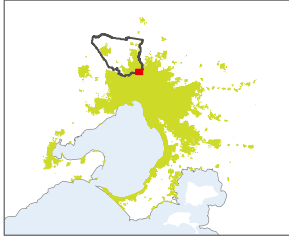
© The State of Victoria Department of Transport and Planning 2024

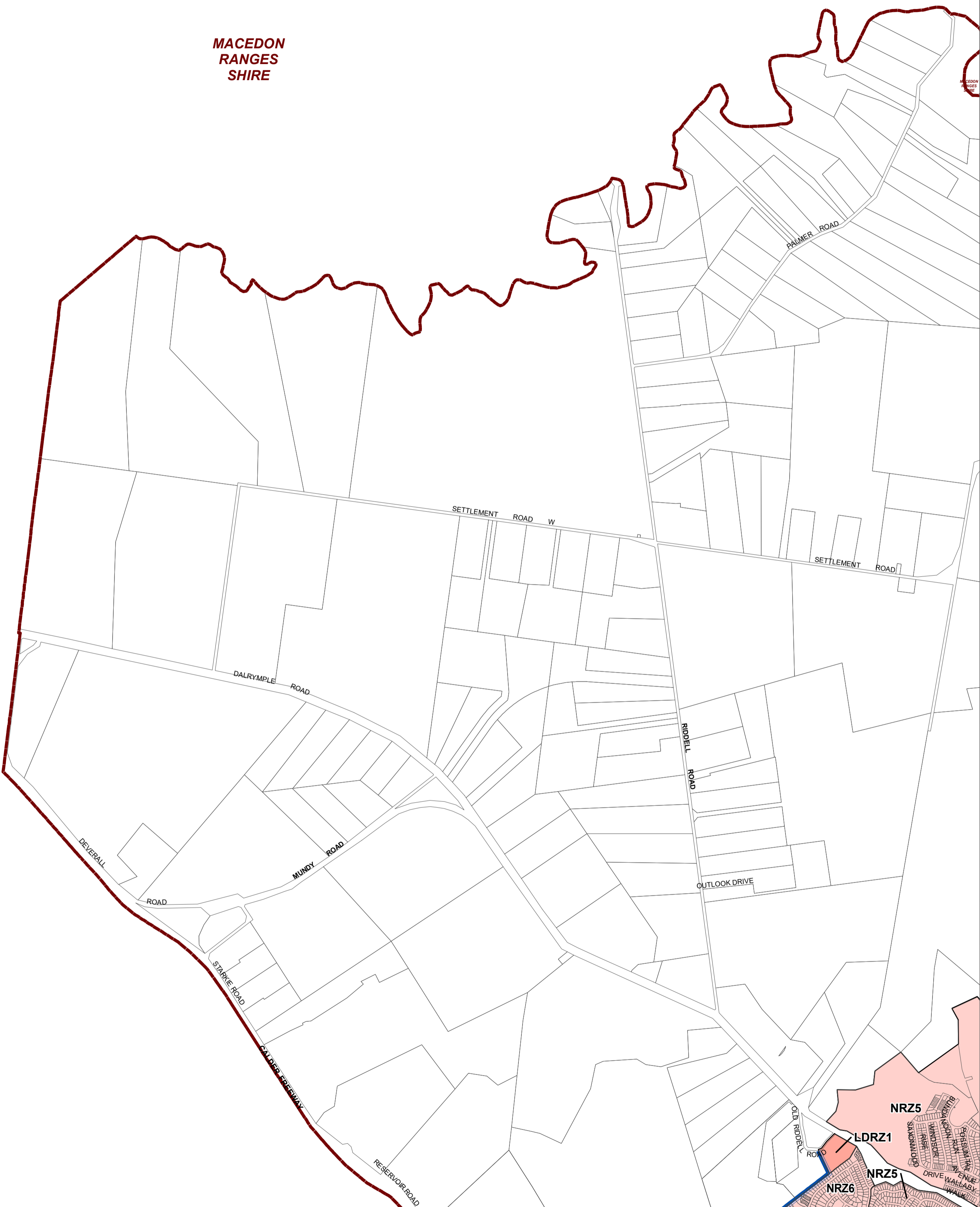
Planning Group  
Print Date: 08/03/2024  
Amendment Version: 3



Department of Transport and Planning

Part of Planning Scheme Map 24NCO





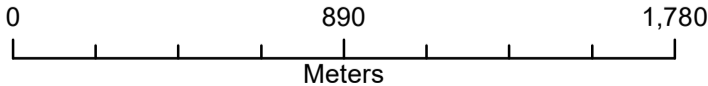
MACEDON  
RANGES  
SHIRE

- LEGEND**
- LDRZ - Low Density Residential Zone
  - NRZ - Neighbourhood Residential Zone

- Municipal Boundary
- Land Outside Urban Growth Zone

**Disclaimer**  
This publication may be of assistance to you but the State of Victoria and its employees do not guarantee that the publication is without flaw of any kind or is wholly appropriate for your particular purposes and therefore disclaims all liability for any error, loss or other consequence which may arise from you relying on any information in this publication.

© The State of Victoria Department of Transport and Planning 2024



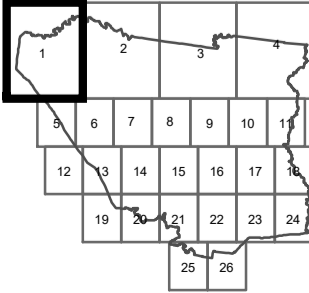
Australian Map Grid Zone 55

**Planning Group**  
Print Date: 29/02/2024  
Amendment Version: 3



Department of Transport and Planning

INDEX TO ADJOINING SCHEME MAPS





**LEGEND**

- LDRZ - Low Density Residential Zone
- NRZ - Neighbourhood Residential Zone
- Municipal Boundary
- Land Outside Urban Growth Zone

Disclaimer  
This publication may be of assistance to you but the State of Victoria and its employees do not guarantee that the publication is without flaw of any kind or is wholly appropriate for your particular purposes and therefore disclaims all liability for any error, loss or other consequence which may arise from you relying on any information in this publication.

© The State of Victoria Department of Transport and Planning 2024

0 890 1,780  
Meters

Australian Map Grid Zone 55

**Planning Group**  
Print Date: 29/02/2024  
Amendment Version: 3

**VICTORIA**  
State Government

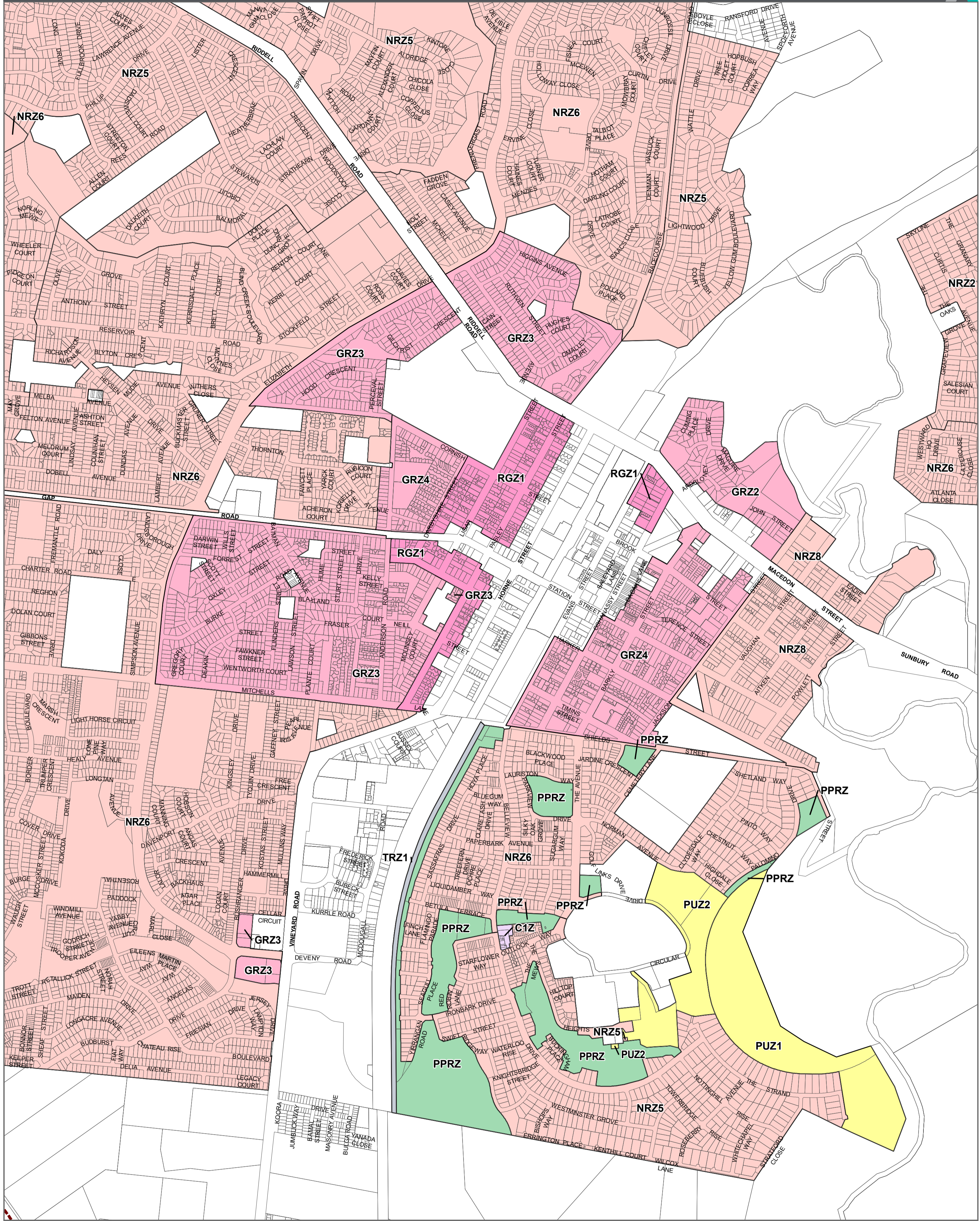
Department of Transport and Planning

**INDEX TO ADJOINING SCHEME MAPS**



A map of the United Kingdom divided into 26 numbered regions. Region 5, located in the northwest, is highlighted with a thick black border.

HUME PLANNING SCHEME - LOCAL PROVISION  
AMENDMENT C263hume



- LEGEND**
- C1Z - Commercial 1 Zone
  - GRZ - General Residential Zone
  - NRZ - Neighbourhood Residential Zone
  - PPRZ - Public Park and Recreation Zone
  - PUZ1 - Public Use Zone - Service and Utility
  - PUZ2 - Public Use Zone - Education
  - RGZ - Residential Growth Zone
  - TRZ1 - Transport Zone - State Transport Infrastructure

Municipal Boundary

Disclaimer  
This publication may be of assistance to you but the State of Victoria and its employees do not guarantee that the publication is without flaw of any kind or is wholly appropriate for your particular purposes and therefore disclaims all liability for any error, loss or other consequence which may arise from you relying on any information in this publication.

© The State of Victoria Department of Transport and Planning 2024

0 450 900  
Meters

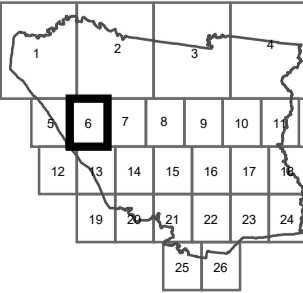
Australian Map Grid Zone 55

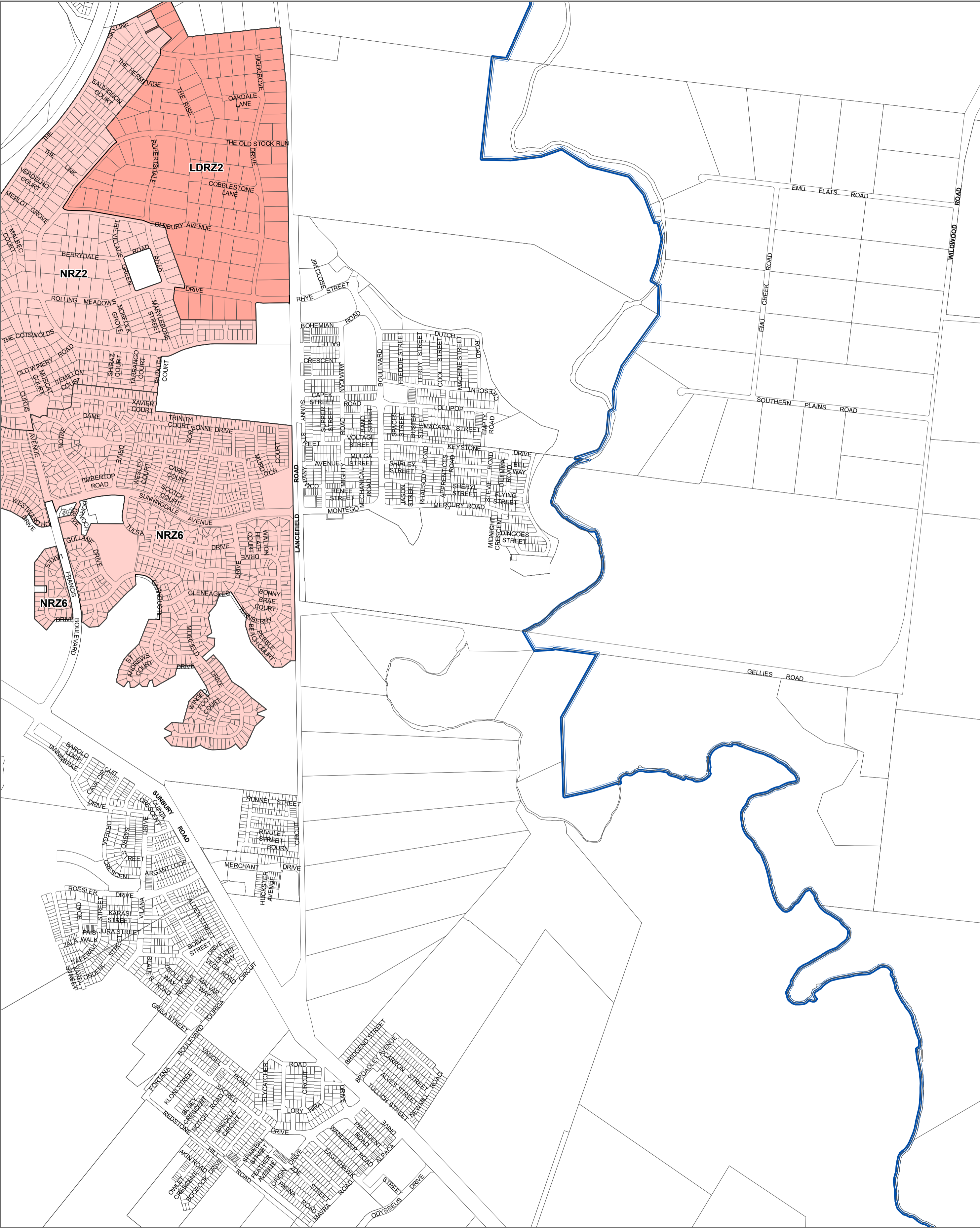
Planning Group  
Print Date: 05/03/2024  
Amendment Version: 3



Department of Transport and Planning

INDEX TO ADJOINING SCHEME MAPS





**LEGEND**

- LDRZ - Low Density Residential Zone
- NRZ - Neighbourhood Residential Zone
- Municipal Boundary
- Land Outside Urban Growth Zone

Disclaimer

This publication may be of assistance to you but the State of Victoria and its employees do not guarantee that the publication is without flaw of any kind or is wholly appropriate for your particular purposes and therefore disclaims all liability for any error, loss or other consequence which may arise from you relying on any information in this publication.

© The State of Victoria Department of Transport and Planning 2024

0 450 900

Meters

Australian Map Grid Zone 55

Planning Group

Print Date: 05/03/2024

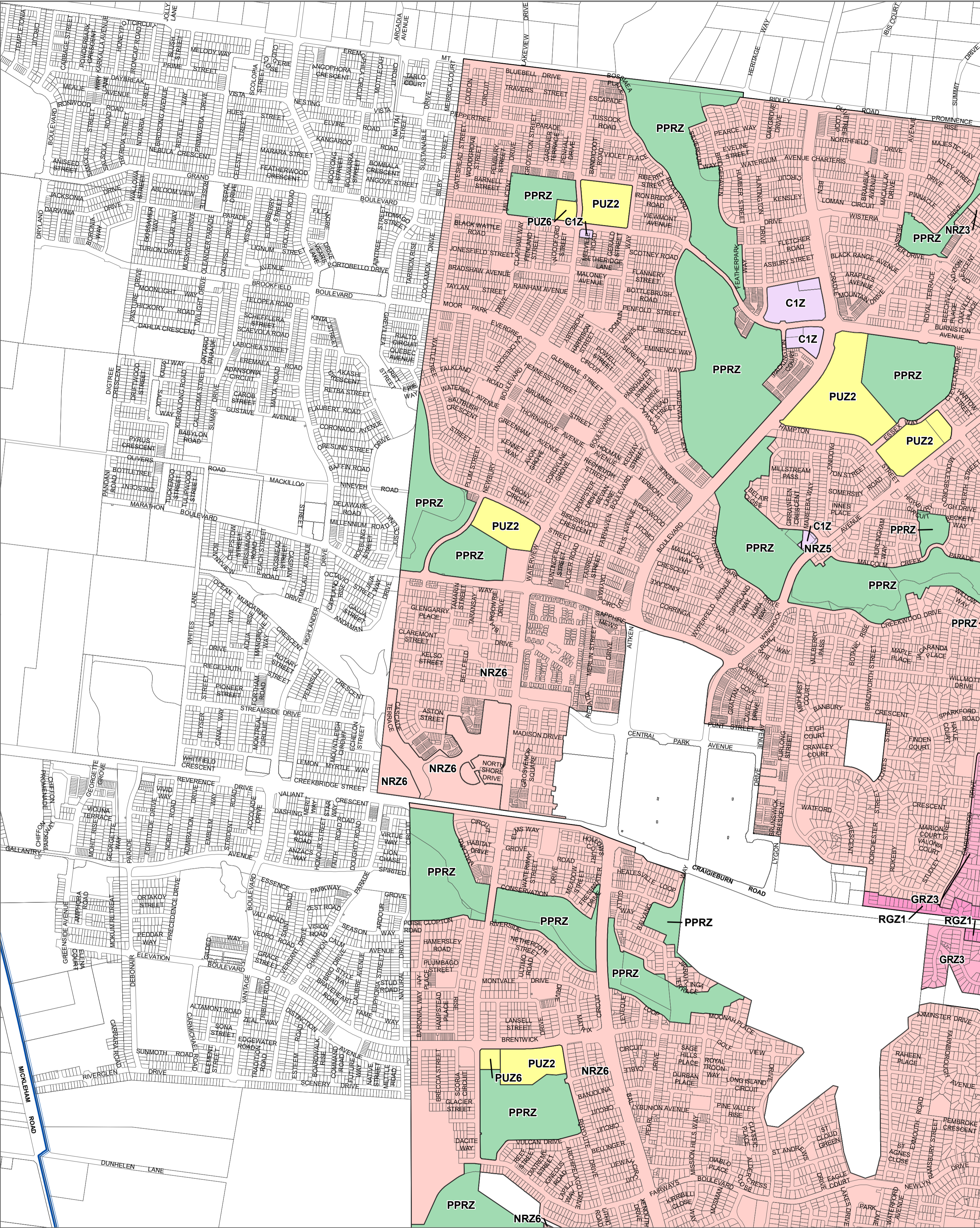
Amendment Version: 3

**VICTORIA**  
State Government

Department of Transport and Planning

**INDEX TO ADJOINING SCHEME MAPS**

HUME PLANNING SCHEME - LOCAL PROVISION  
AMENDMENT C263hume



**LEGEND**

- C1Z - Commercial 1 Zone
- GRZ - General Residential Zone
- NRZ - Neighbourhood Residential Zone
- PPRZ - Public Park and Recreation Zone
- PUZ2 - Public Use Zone - Education
- PUZ6 - Public Use Zone - Local Government
- RGZ - Residential Growth Zone
- Municipal Boundary
- Land Outside Urban Growth Zone

Disclaimer

This publication may be of assistance to you but the State of Victoria and its employees do not guarantee that the publication is without flaw of any kind or is wholly appropriate for your particular purposes and therefore disclaims all liability for any error, loss or other consequence which may arise from you relying on any information in this publication.

© The State of Victoria Department of Transport and Planning 2024

0 450 900

Meters

Australian Map Grid Zone 55

Planning Group

Print Date: 05/03/2024

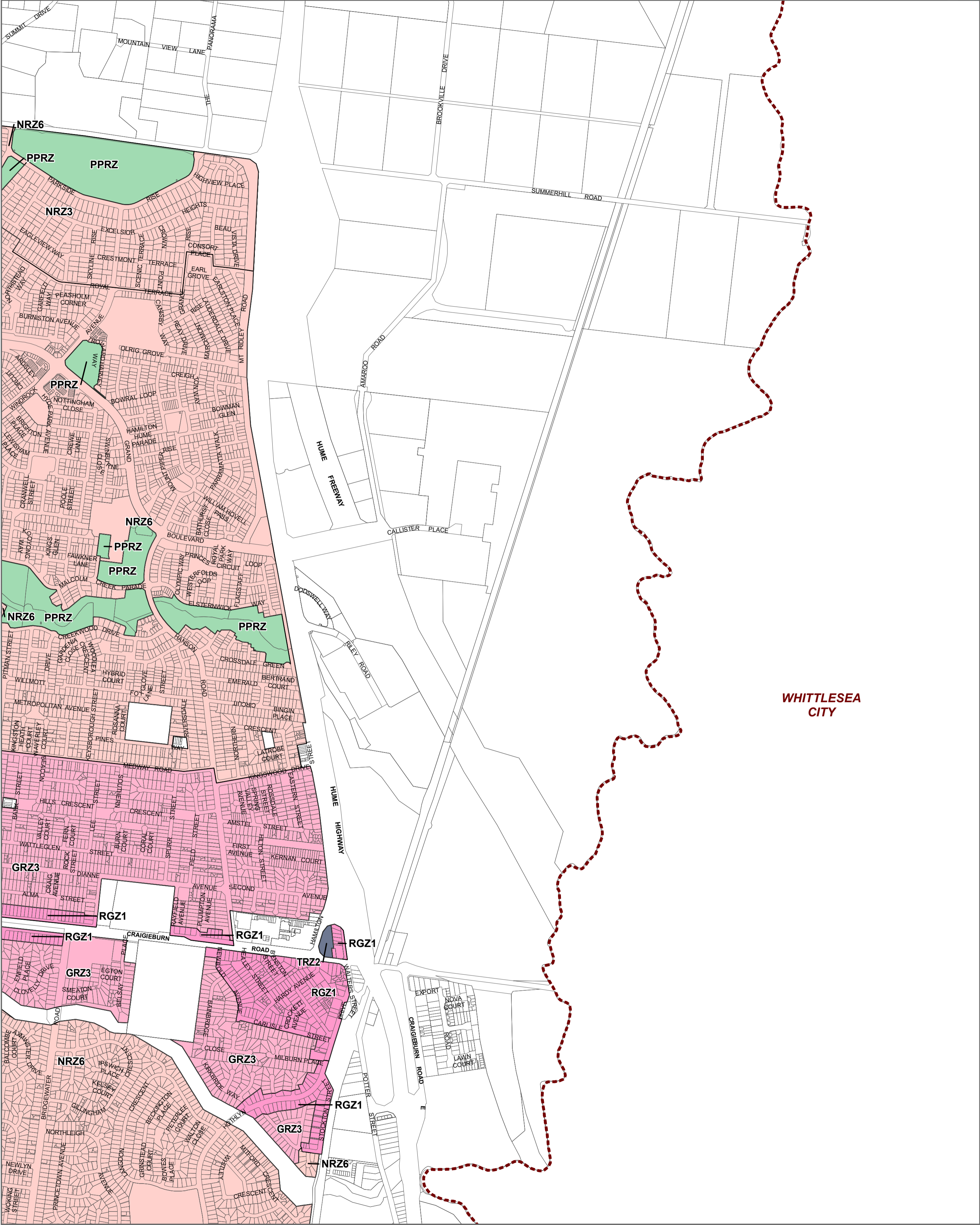
Amendment Version: 3

**VICTORIA**  
State Government

Department of Transport and Planning

**INDEX TO ADJOINING SCHEME MAPS**

The index map shows a grid of 26 numbered squares. The current map is located in square 10, which is highlighted in black. The squares are arranged in a 5x5 grid with an additional square at the bottom right.



WHITTLESEA  
CITY

- LEGEND**
- GRZ - General Residential Zone
  - NRZ - Neighbourhood Residential Zone
  - PPRZ - Public Park and Recreation Zone
  - RGZ - Residential Growth Zone
  - TRZ2 - Transport Zone - Principal Road Network

Municipal Boundary

Disclaimer  
This publication may be of assistance to you but the State of Victoria and its employees do not guarantee that the publication is without flaw of any kind or is wholly appropriate for your particular purposes and therefore disclaims all liability for any error, loss or other consequence which may arise from you relying on any information in this publication.

© The State of Victoria Department of Transport and Planning 2024

0 450 900  
Meters

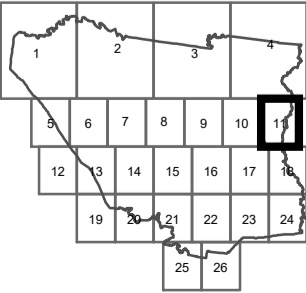
Australian Map Grid Zone 55

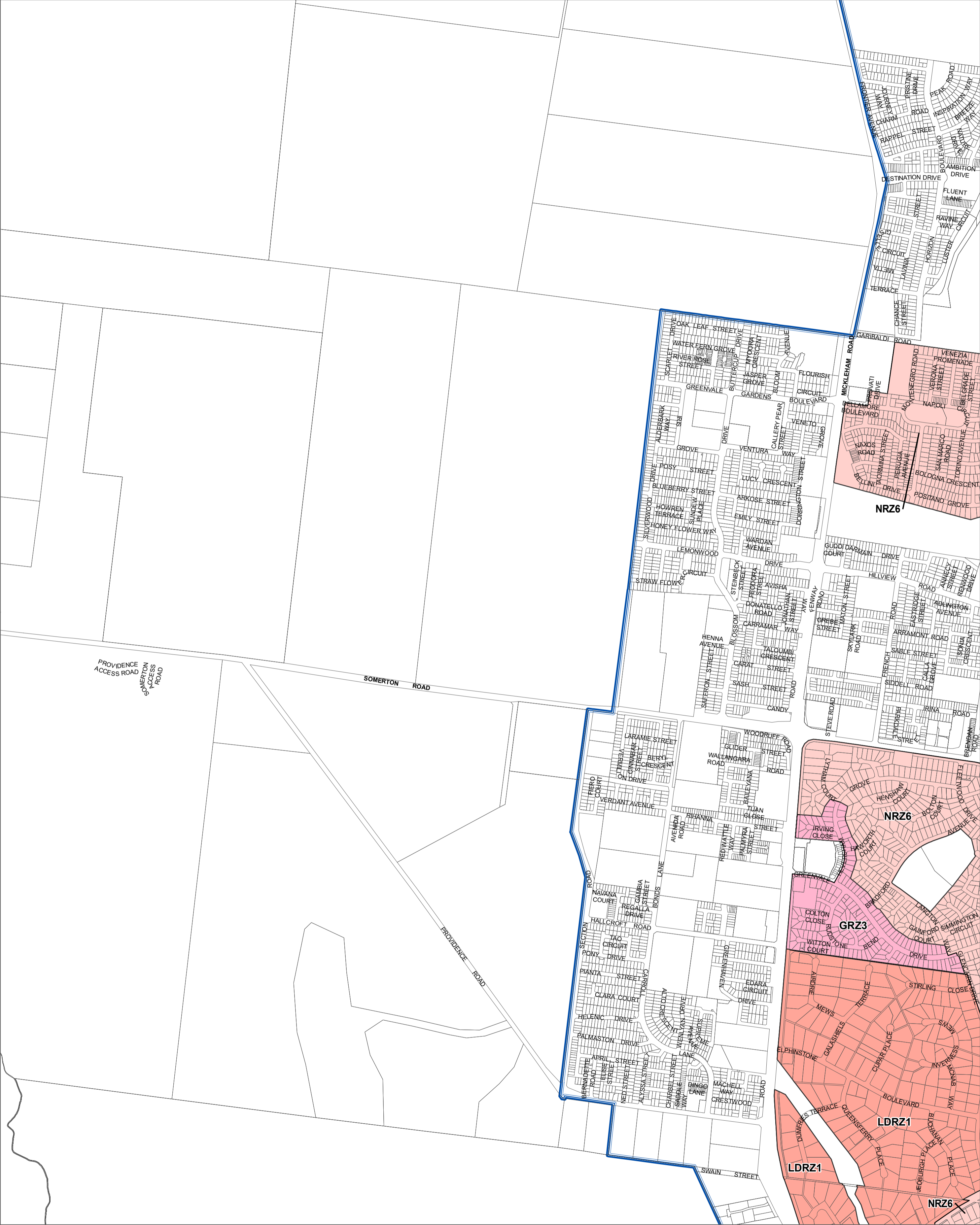
Planning Group  
Print Date: 08/03/2024  
Amendment Version: 3



Department of Transport and Planning

INDEX TO ADJOINING SCHEME MAPS





**LEGEND**

- GRZ - General Residential Zone
- LDRZ - Low Density Residential Zone
- NRZ - Neighbourhood Residential Zone

Municipal Boundary

Land Outside Urban Growth Zone

Disclaimer

This publication may be of assistance to you but the State of Victoria and its employees do not guarantee that the publication is without flaw of any kind or is wholly appropriate for your particular purposes and therefore disclaims all liability for any error, loss or other consequence which may arise from you relying on any information in this publication.

© The State of Victoria Department of Transport and Planning 2024

0 450 900

Meters

Australian Map Grid Zone 55

Planning Group

Print Date: 29/02/2024

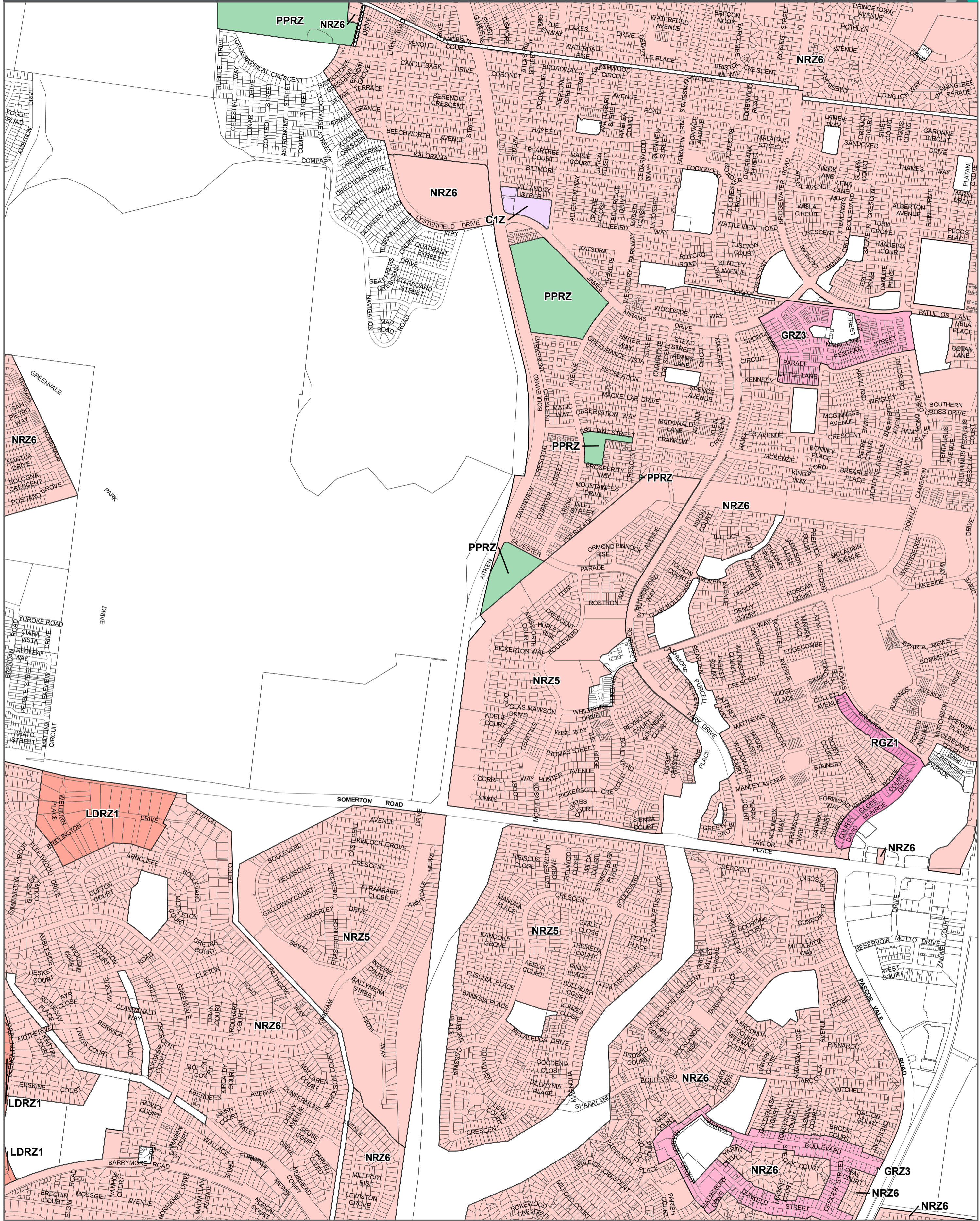
Amendment Version: 3

VICTORIA State Government

Department of Transport and Planning

INDEX TO ADJOINING SCHEME MAPS

HUME PLANNING SCHEME - LOCAL PROVISION  
AMENDMENT C263hume



**LEGEND**

- C1Z - Commercial 1 Zone
- GRZ - General Residential Zone
- LDRZ - Low Density Residential Zone
- NRZ - Neighbourhood Residential Zone
- PPRZ - Public Park and Recreation Zone
- RGZ - Residential Growth Zone

Municipal Boundary

Disclaimer

This publication may be of assistance to you but the State of Victoria and its employees do not guarantee that the publication is without flaw of any kind or is wholly appropriate for your particular purposes and therefore disclaims all liability for any error, loss or other consequence which may arise from you relying on any information in this publication.

© The State of Victoria Department of Transport and Planning 2024

0 450 900

Meters

Australian Map Grid Zone 55

Planning Group

Print Date: 06/03/2024

Amendment Version: 3

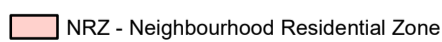
VICTORIA State Government

Department of Transport and Planning

**INDEX TO ADJOINING SCHEME MAPS**

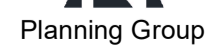


 NRZ - Neighbourhood Residential Zone



**Disclaimer**  
This publication may be of assistance to you but the State of Victoria and its employees do not guarantee that the publication is without flaw of any kind or is wholly appropriate for your particular purposes and therefore disclaims all liability for any error, loss or other consequence which may arise from you relying on any information in this publication.

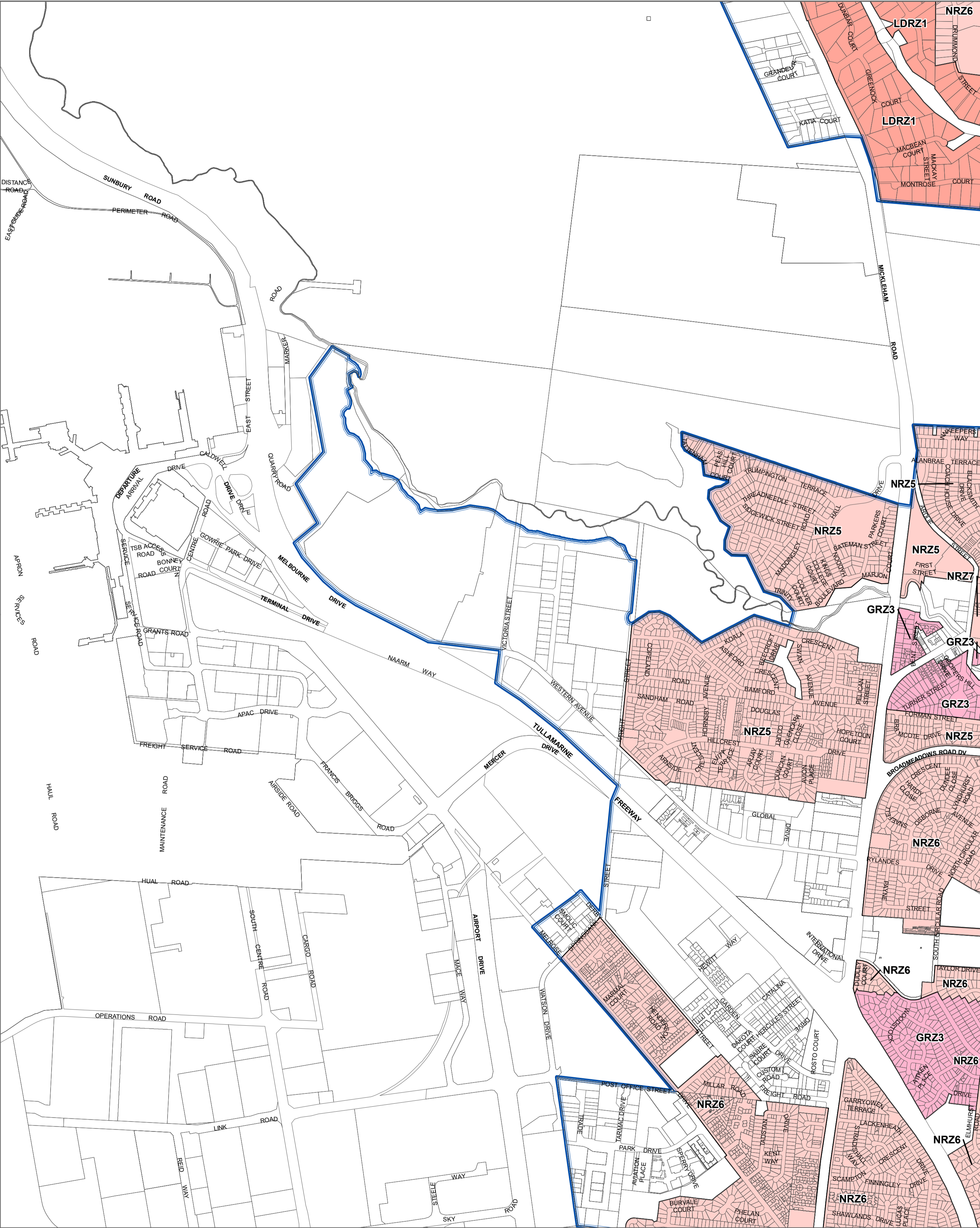
© The State of Victoria Department of Transport and Planning 2024



Print Date: 29/02/2024  
Amendment Version: 3

Department  
of Transport  
and Planning

A 6x4 grid map of the United States. The cells are numbered 1 to 26. Cell 16, representing the Midwest, is highlighted with a thick black border.





HUME PLANNING SCHEME - LOCAL PROVISION  
AMENDMENT C263hume



**LEGEND**

- GRZ - General Residential Zone
- NRZ - Neighbourhood Residential Zone
- Municipal Boundary

Disclaimer

This publication may be of assistance to you but the State of Victoria and its employees do not guarantee that the publication is without flaw of any kind or is wholly appropriate for your particular purposes and therefore disclaims all liability for any error, loss or other consequence which may arise from you relying on any information in this publication.

© The State of Victoria Department of Transport and Planning 2024

0 450 900

Meters

Australian Map Grid Zone 55

Planning Group

Print Date: 29/02/2024

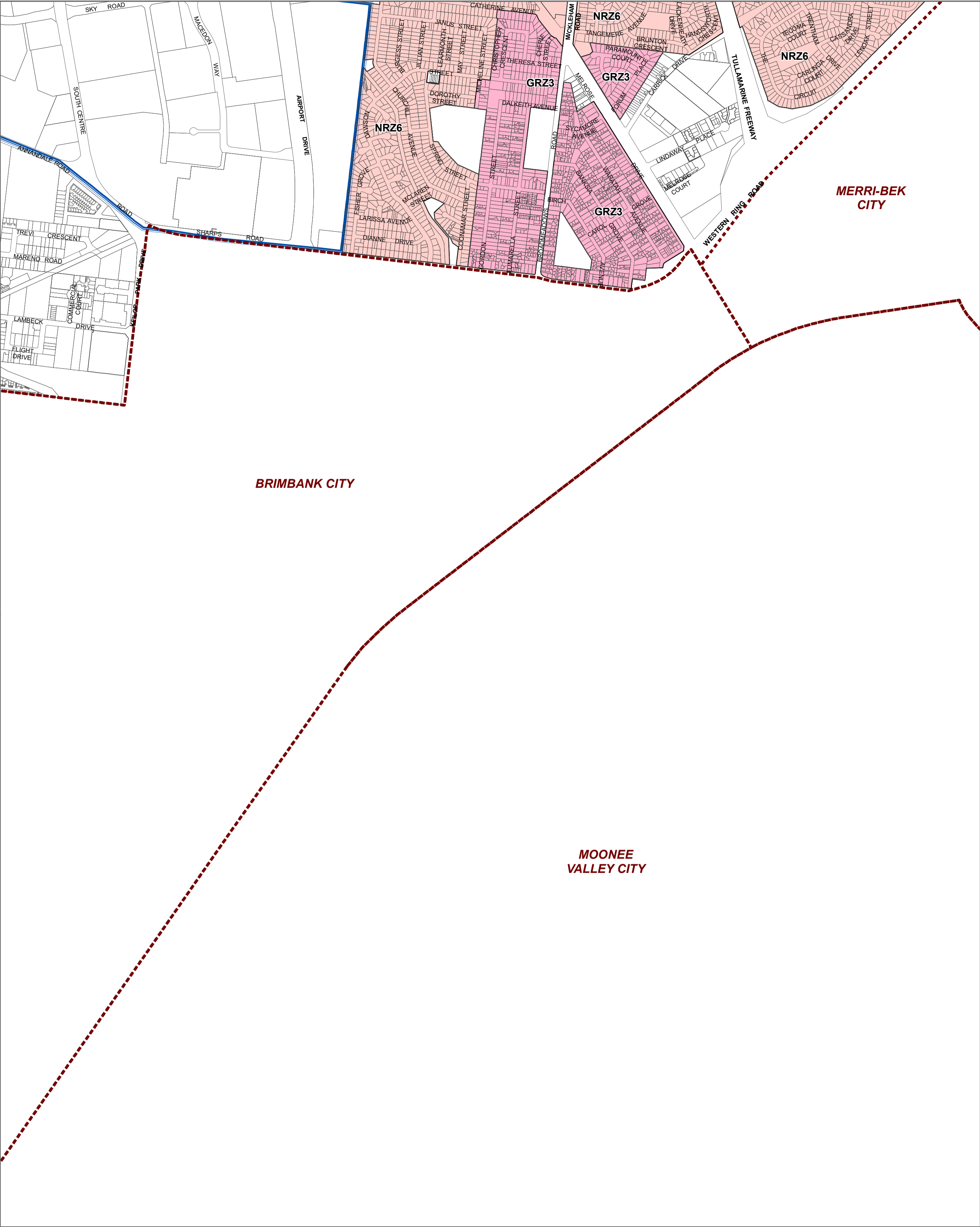
Amendment Version: 3

**VICTORIA**  
State Government

Department of Transport and Planning

**INDEX TO ADJOINING SCHEME MAPS**

1	2	3	4	5
6	7	8	9	10
11	12	13	14	15
16	17	18	19	20
21	22	23	24	25
26	27	28	29	30



**LEGEND**

- GRZ - General Residential Zone
- NRZ - Neighbourhood Residential Zone
- Municipal Boundary
- Land Outside Urban Growth Zone

Disclaimer

This publication may be of assistance to you but the State of Victoria and its employees do not guarantee that the publication is without flaw of any kind or is wholly appropriate for your particular purposes and therefore disclaims all liability for any error, loss or other consequence which may arise from you relying on any information in this publication.

© The State of Victoria Department of Transport and Planning 2024

0 450 900

Meters

Australian Map Grid Zone 55

Planning Group

Print Date: 29/02/2024

Amendment Version: 3

**VICTORIA**  
State Government

Department of Transport and Planning

**INDEX TO ADJOINING SCHEME MAPS**